

SEE SHEET 01 FOR AMENDMENTS TABLE

FOR HEADING SEE SHEET 1

FOR INTERESTS AND NOTIFICATIONS
SEE SHEET 1

UNLODGED VERSION

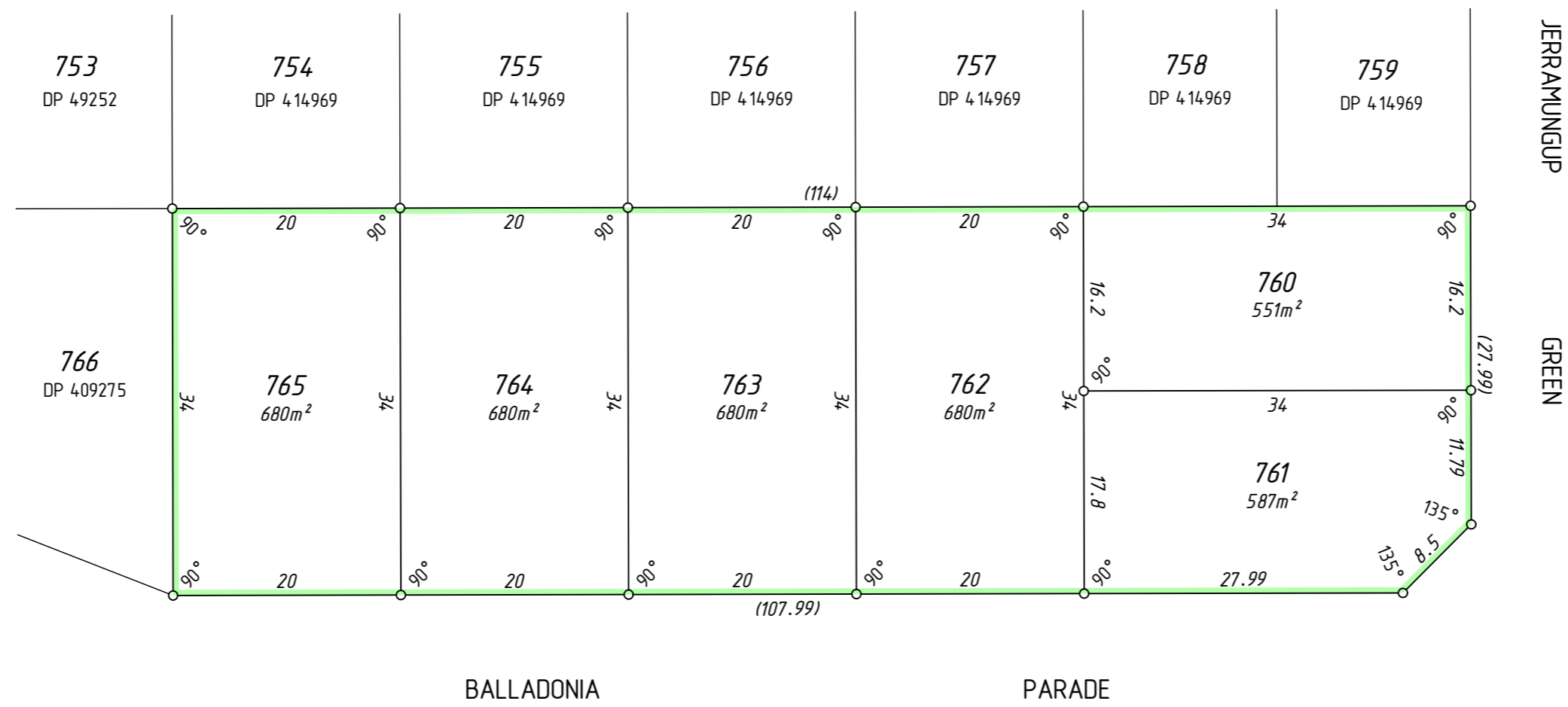
PRELIMINARY ONLY
UNLODGED VERSION
SUBJECT TO
LANDGATE AUDIT

This version is
- Current as at 27/08/2018
- Subject to change without notice
- Not intended for design use,
a LANDGATE APPROVED copy
should be obtained for such purposes.

DRAFT
ALL AREAS AND DIMENSIONS
ARE SUBJECT TO FINAL SURVEY
AND WAPC APPROVAL

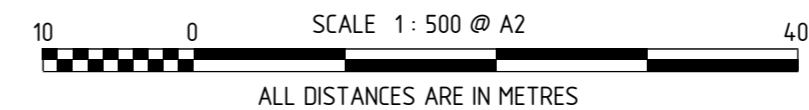
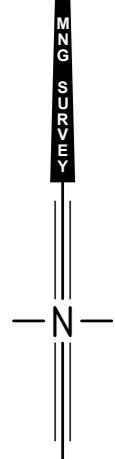
UNLODGED VERSION

UNLODGED VERSION



SURVEY CARRIED OUT UNDER REG 26A
SPECIAL SURVEY AREA GUIDELINES
SEE SURVEY SHEETS FOR SURVEY INFORMATION

USE ONLY THE SURVEY SHEET/S WHEN DETERMINING
THE TRUE FINAL POSITION AND TYPE OF ALL SURVEY
MARKS PLACED PERTAINING TO THIS PLAN.



UNLODGED VERSION

HELD BY LANDGATE IN DIGITAL FORMAT ONLY



MNG Ref : 100979dp-008a - DP415245.CSD

LICENSED SURVEYOR

DATE



DEPOSITED PLAN

415245

SHEET 04 OF 04 SHEETS
VERSION 1